


WATER RESOURCES

MAP of BYNOE

1 : 100 000

MAP SHEET 5072

GROUNDWATER SALINITY and YIELD



For further information contact:
Manager, Water Resources, Natural Systems Division,
Conservation and Natural Resources Group,
Department of Infrastructure, Planning and Environment.
Ph. (08) 8999 3606, Fax. (08) 8999 3666
Goyder Centre, Chung Wah Terrace, Palmerston,
Northern Territory of Australia.


HYDROGEOLOGY

CARBONATE - FRACTURED ROCKS
- yield >5.0 L/s
Psd Carbonate Layer Formation
Epc Coomalie Dolomite Formation

FRACTURED WEATHERED ROCK AQUIFERS
- yield 0.5 to 5.0 L/s
Psk Koolpin Formation
Epi Whites Formation
Epr Crater Formation

FRACTURED WEATHERED ROCKS WITH MINOR GROUNDWATER RESOURCES
- yield <0.5 L/s
Ptd Depot Creek Formation
Ptb Burrell Creek Formation
Eso Mount Bonnie Formation
Esg Gerowie Tuff Formation
Egw Wildman Siltstone Formation
Egts Two Sisters Granite
Pdz Zamu Dolomite
Pwt Well Tree Metamorphics
Ews Sweet's Member
Pc Fog Bay Metamorphics
Ar Rum Jungle Complex

LEGEND



This map was produced on the Geocentric Datum of Australia 1994 (GDA 94)



Black numbered lines are 10000 metre intervals of the Map Grid of Australia (MGA), Zone 52
Universal Transverse Mercator Projection
Horizontal Datum: GDA 94 Vertical Datum: AHD (metres)

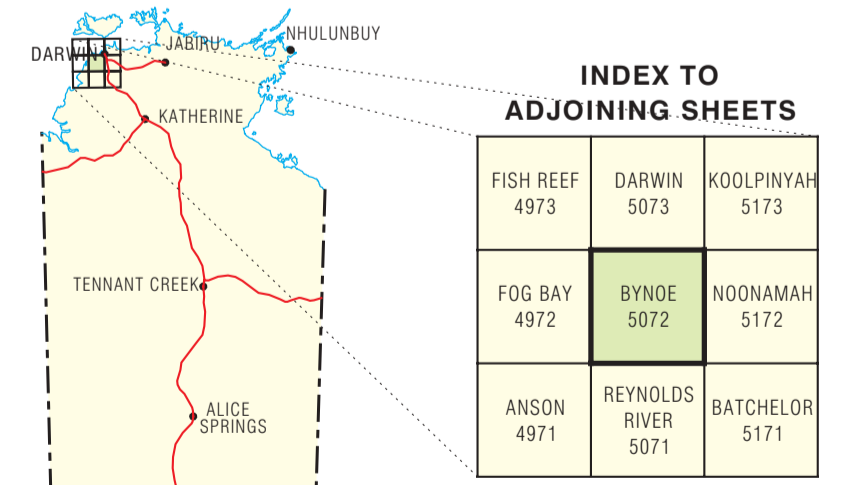
Hydrogeology by M. N. Verma, Cartography by L. Fritz,
Project coordination by P. Jolly, Natural Systems Division,
Conservation and Natural Resources Group,
Department of Infrastructure, Planning and Environment.

Prepared and produced by the
Conservation and Natural Resources Group,
Department of Infrastructure, Planning and Environment,
Northern Territory of Australia.

EDITION 2 - APRIL 2004

Design File: Bynoe100k_Wrs_52m
Plot File: Bynoe100k_Wrs

MAP LOCALITY & 1:100 000 SHEET INDEX



This product and all material forming part of it is copyright belonging to the Northern Territory of Australia. You may use this material for your personal, non-commercial use or use it within your organisation for non-commercial purposes, provided that an appropriate acknowledgement is made and the material is not altered in any way. Subject to the fair dealing provisions of the Copyright Act 1968, you must not make any other use of this product (including copying or reproducing it or part of it in any way) unless you have the written permission of the Northern Territory of Australia to do so.

The Northern Territory of Australia does not warrant that the product or any part of it is correct or complete and will not be liable for any loss damage or injury suffered by any person as a result of its inaccuracy or incompleteness.



Northern Territory Government
Department of Infrastructure, Planning and Environment