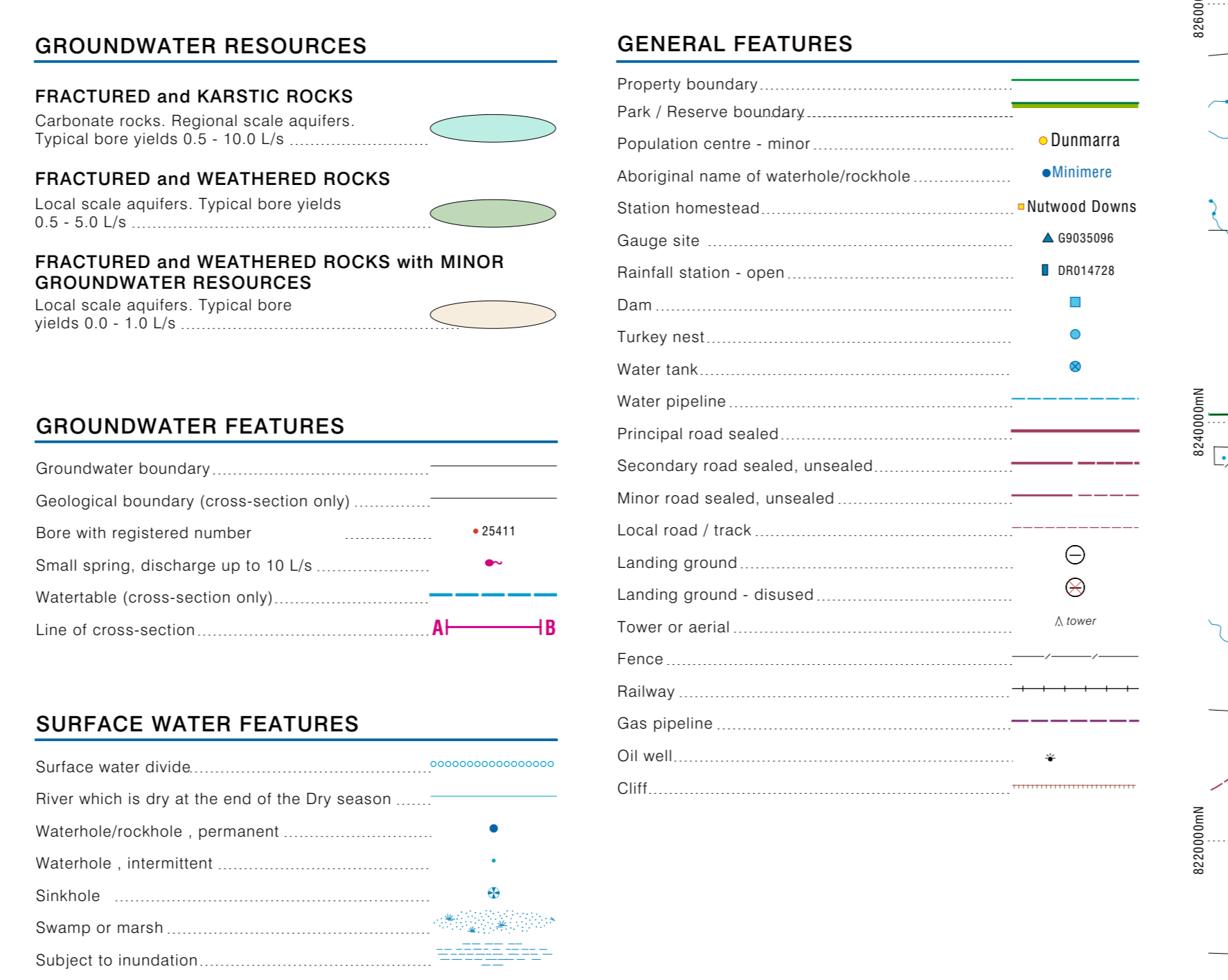


© Northern Territory of Australia

This product and all material forming part of it is copyright belonging to the Northern Territory of Australia. You may use this material for your personal, non-commercial use or use it within your organisation for non-commercial purposes, provided that an appropriate acknowledgement is made and the material is not altered in any way.

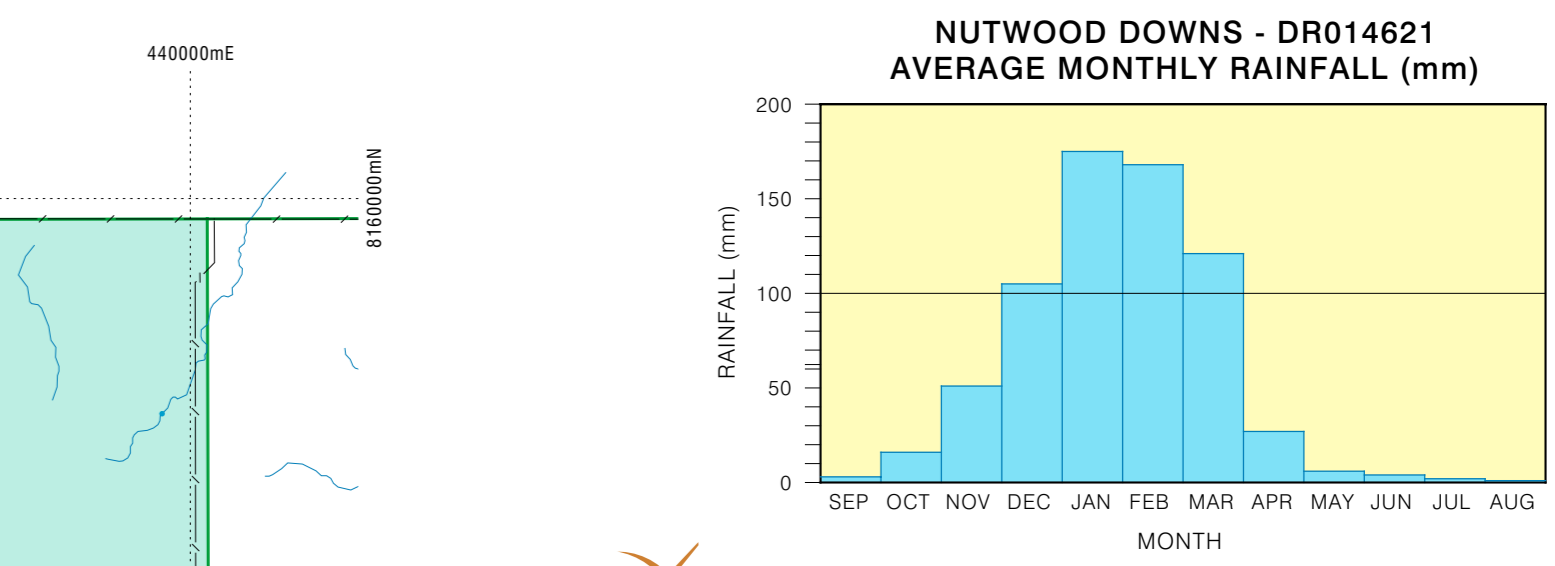
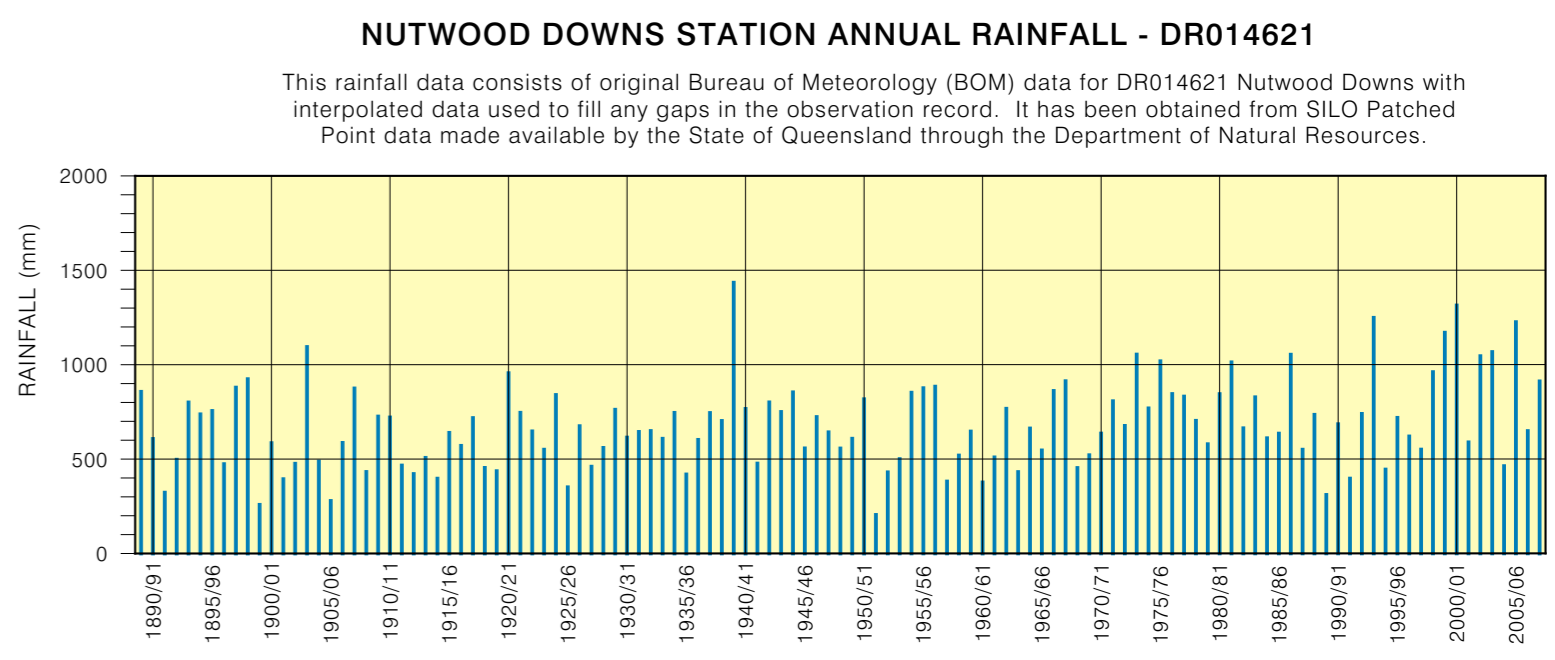
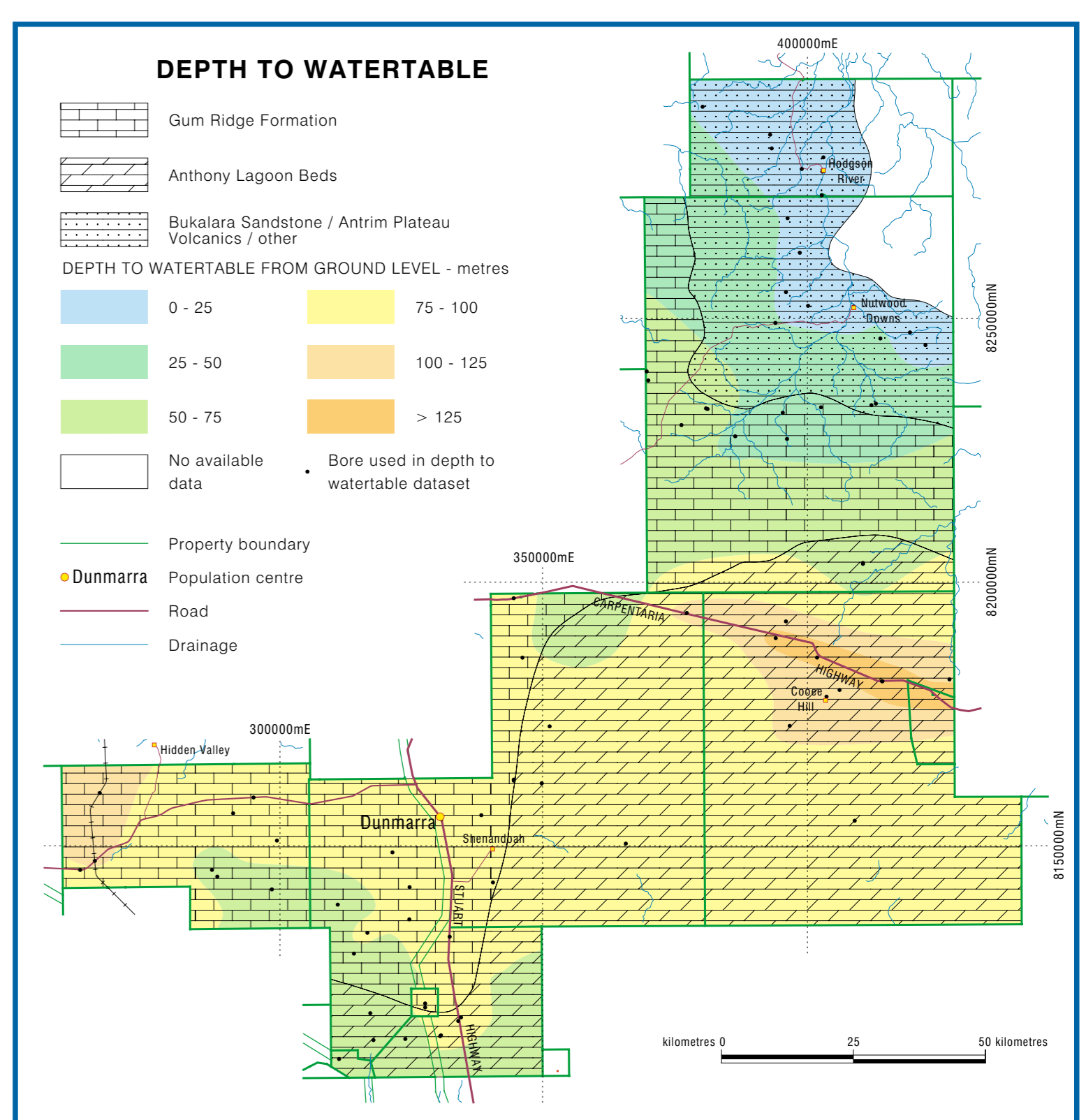
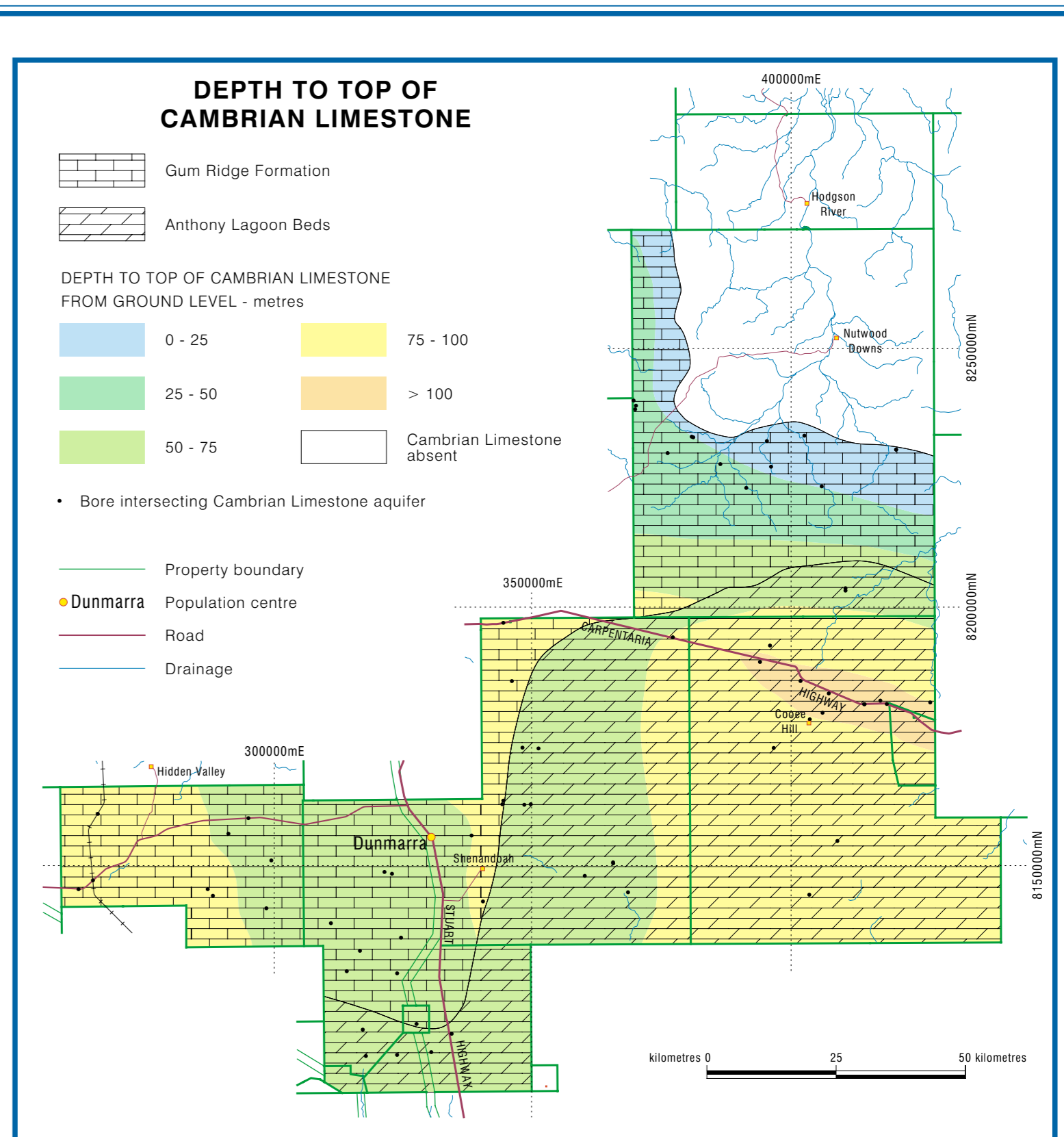
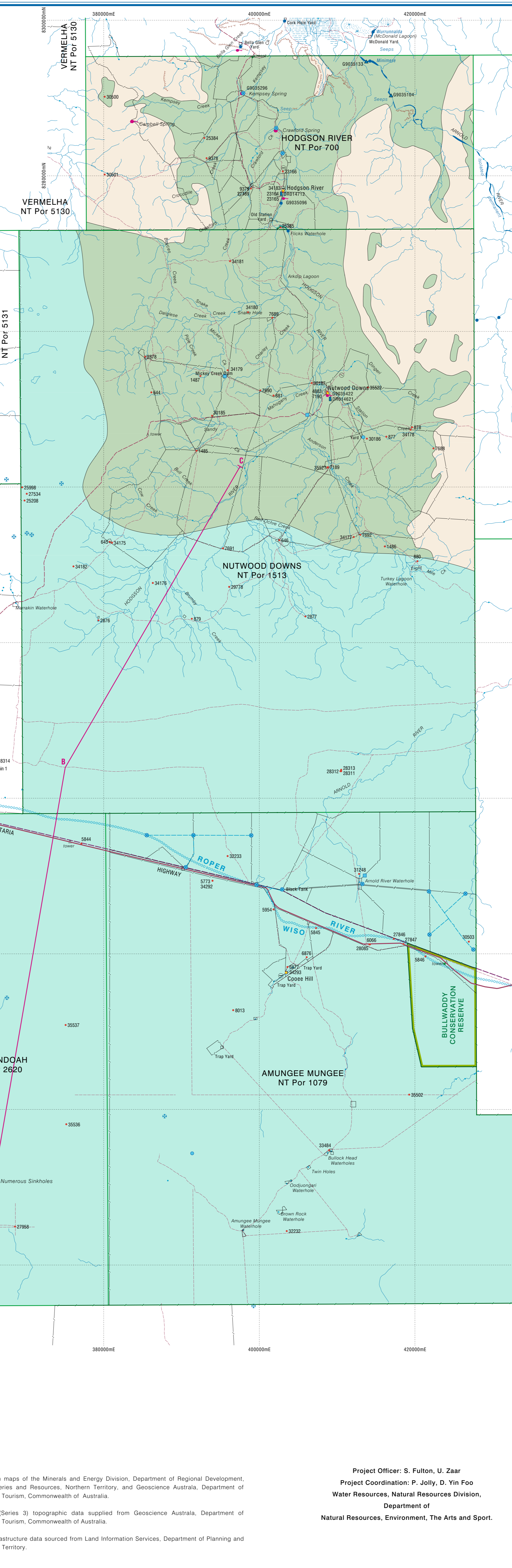
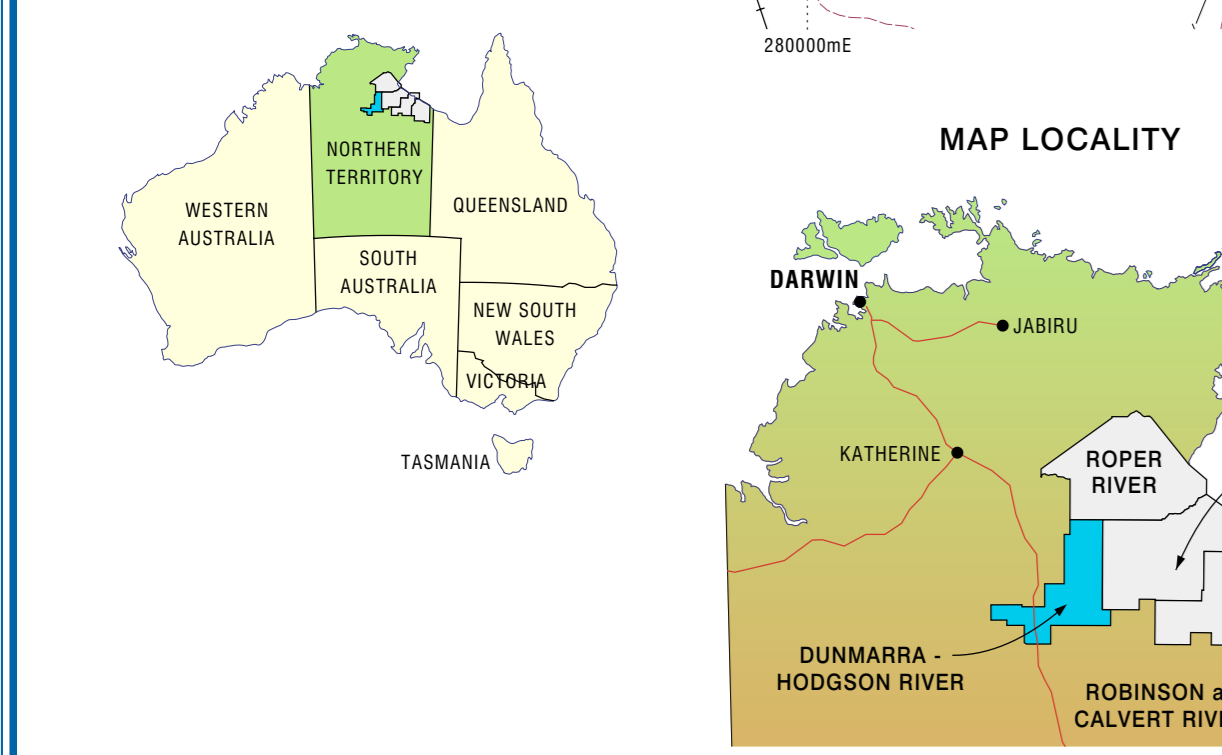
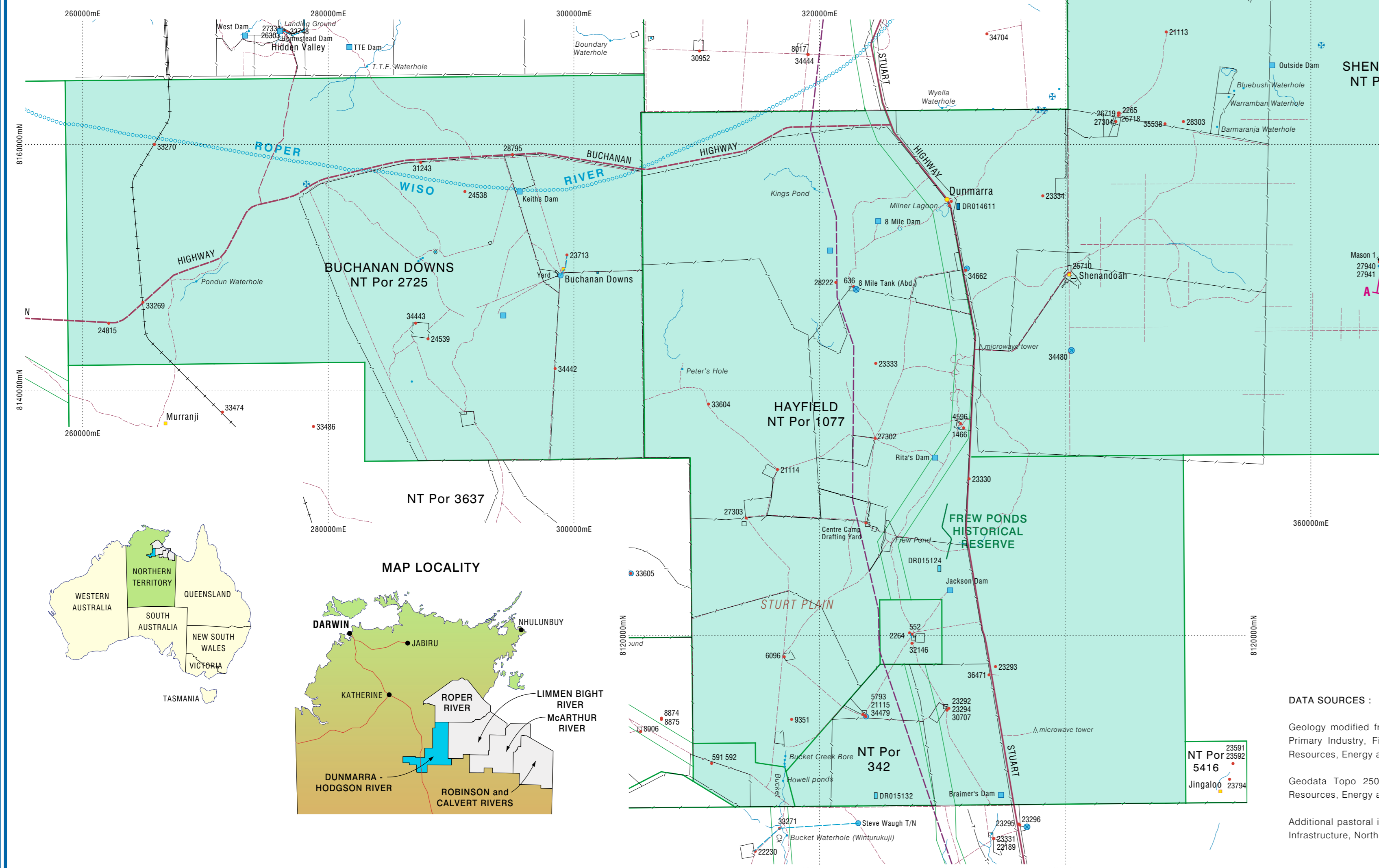
Subject to the fair dealing provisions of the Copyright Act 1968, you must not make any other use of this product (including copying or reproducing it or part of it in any way) unless you have the written permission of the Northern Territory of Australia to do so.

The Northern Territory of Australia does not warrant that the product or any part of it is correct or complete and will not be liable for any loss damage or injury suffered by any person as a result of its inaccuracy or incompleteness.



Cartography by L. J. Fritz, - November 2009
Design File: Dunmarra-Hodgson-R_250k-Wrs-Map_m53
Spatial Data & Mapping Branch,
Natural Resources Division,
Department of Natural Resources,
Environment, The Arts and Sport (NRETAS)

Map Product: www.nt.gov.au/nreta/nretamaps/
Dunmarra-Hodgson-R-Region_Water-Resources.pdf




This map was produced on the Geocentric Datum of Australia 1994 (GDA 94)

Black numbered lines are 20000 metre intervals of the Universal Transverse Mercator Grid, Zone 53 (Map Grid of Australia) Horizontal Datum - Australian Geocentric Datum 1994 (GDA94) Transverse Mercator Projection

Water Resource information has been derived from geological maps, remote sensing products and field collection of data and local knowledge.

The map has been prepared at a scale of 1 : 250 000 and enlarging this map beyond this scale will not provide further detail.

For further information contact
Ursula Zaar, Project Manager
Water Resources, Natural Resources Division,
Department of Natural Resources, Environment, The Arts and Sport
Goyler Centre, 26 Chung Wah Terrace, Palmerston,
Northern Territory of Australia
Ph. (08) 8999 3616, Fax. (08) 8999 3666



GULF REGION WATER STUDY

WATER RESOURCES of the DUNMARRA - HODGSON RIVER REGION

DATA SOURCES :

Geology modified from maps of the Minerals and Energy Division, Department of Regional Development, Primary Industry, Fisheries and Resources, Northern Territory, and Geoscience Australia, Department of Resources, Energy and Tourism, Commonwealth of Australia.

Geodata Topo 250k (Series 3) topographic data supplied from Geoscience Australia, Department of Resources, Energy and Tourism, Commonwealth of Australia.

Additional pastoral infrastructure data sourced from Land Information Services, Department of Planning and Infrastructure, Northern Territory.

Project Officer: S. Fulton, U. Zaar
Project Coordination: P. Jolly, D. Yin Foo
Water Resources, Natural Resources Division,
Department of
Natural Resources, Environment, The Arts and Sport.